












Total Travel Estimates: 2 hours 12 minutes / 125.54 miles

**A: Christus Victor Lutheran Chr: 1045 S Arlington Heights Rd, Elk Grove Vlg, IL 60007**

|   |  |         |
|---|--|---------|
|    | Start out going <b>NORTH</b> on <b>S ARLINGTON</b>   |         |
|   | <b>1: HEIGHTS RD/GROVE MALL</b> toward <b>ELK GROVE TOWN CTR.</b>                                    | 0.2 mi  |
|    | <b>2: Turn LEFT</b> onto <b>BIESTERFIELD RD.</b>   | 1.0 mi  |
|    | <b>3: Merge onto I-290 W/IL-53 N</b> via the ramp on the <b>LEFT</b> toward <b>ROCKFORD.</b>         | 3.3 mi  |
|   | <b>4: Take the IL-53-LOCAL N/IL-62/ALGONQUIN RD</b> exit toward <b>I-90.</b>                         | 0.9 mi  |
|  | <b>5: Merge onto I-90 W/JANE ADDAMS MEMORIAL TOLLWAY</b> toward <b>ROCKFORD</b> (Portions toll).     | 50.9 mi |
|  | <b>6: Merge onto I-39 S/US-51 S</b> toward <b>US-20/ROCKFORD.</b>                                    | 3.2 mi  |
|  | <b>7: Merge onto US-20 W/ULYSSES S GRANT MEMORIAL HWY.</b>   | 59.1 mi |
|  | <b>8: Turn RIGHT</b> onto <b>S CANYON PARK RD/CR-10.</b> Continue to follow <b>S CANYON PARK RD.</b> | 6.4 mi  |
|  | <b>9: Turn RIGHT</b> onto <b>E CANYON RD.</b>  | 0.4 mi  |
|  | <b>10: 8763 E CANYON RD</b> is on the <b>RIGHT.</b>  | 0.0 mi  |

**B: Apple River Canyon State Park: 8763 E Canyon Rd, Apple River, IL 61001, (815) 745-3302**

Total Travel Estimates: 2 hours 12 minutes / 125.54 miles



All rights reserved. Use subject to License/Copyright Map Legend

Directions and maps are informational only. We make no warranties on the accuracy of their content, road conditions or route usability or expeditiousness. You assume all risk of use. MapQuest and its suppliers shall not be liable to you for any loss or delay resulting from your use of MapQuest. Your use of MapQuest means you agree to our [Terms of Use](#)